

Reunion Island Paradise

Trip Code: RUN

Version: RUN Reunion - Paradise Island Trekking



WALK & TREK



GUIDED GROUP



MODERATE



HIGHLIGHTS

- Distinctive Creole flavour and Indian Ocean beaches
- Summit Piton des Neiges (3070m), Reunion Island's highest mountain
- Proper volcano walking and overnight in mountain refuges
- Sunrise on the summits and stunning mountain scenery walking on Reunion Island

AT A GLANCE

- 8 days trekking
- 1 day beach and sightseeing
- Max altitude - 3070m
- Join at St Denis

ACCOMMODATIONS & MEALS

- 10 Breakfasts
- 5 Dinners
- 5 nights Mountain Hut / Refuge
- 4 nights Hotel with swimming pool
- 1 nights Hotel

[VIEW DATES, PRICES & BOOK YOUR HOLIDAY HERE](#)

Introduction

Wild and tropical trekking adventure holiday walking in the mountains of Reunion Island. Eight hundred kilometres east of Madagascar, the French overseas department of Reunion Island is a walking destination - par excellence! The far-flung volcanic Reunion Island, with its intriguing mix of African and French cultures, rises to over 3000m and its rugged interior boasts a network of walking trails which would not look out of place in Nepal. Three vast eroded cirques, Salazie, Mafate and Cilaos, dominate the centre of Reunion Island and provide the backdrop for this surprising walking adventure holiday.

Walking through forest and farmland, our trekking takes us across high passes, descending to spend time in and explore friendly villages. Luxuriant vegetation, exotic bird species, towering waterfalls and hot springs to are all part of the scene on the endearing paradise of Reunion Island. Trekking to the summit of Piton des Neiges (3070m) at dawn, we can look across to our final objective, the active volcano of Piton de la Fournaise (2632m). Having ticked off many of the best walking trails on Reunion Island, we will be ready for a day of R&R at the pleasant coastal resort of St Gilles, a great way to end our walking holiday adventure to Reunion Island.

Is this holiday for you?

This is not a long or sustained walking holiday and the altitudes that we reach are relatively modest. The first 3 days of walking take the form of a continuous trek, walking between 4 and 6 hours each day, as we cross from the cirque of Salazie, through Mafate to Cilaos. We then have a free day, before making a 2-day ascent of Piton des Neiges. Climbing this peak and then descending to the refuge at Belouve, will provide us with our longest day - possibly 7 hours of walking. We have 2 further day hikes, including the 5-hour return trip to the cratered top of Piton de la Fournaise. Although most of the paths that we follow throughout the trip will have way-markers (in the French style - blobs of paint) we will encounter a wide range of underfoot conditions. There will be forest trails, including muddy conditions at Trou de Fer, as well as zig-zag tracks on volcanic scree and rough, rocky sections on each of the peaks. There are a few short, 5-10m sections on the path which do have a little exposure. Whilst trekking for 2 nights / 3 days between Salazie (day 2) and Cilaos (day 4) and during the 2-day ascent of Piton des Neiges (3 nights/4 days), we will carry everything that we need in our daysacks. Our main luggage will be transferred to the following hotel. We do not need much as the refuges supply all bedding (although we recommend a sheet sleeping bag), backpack should be kept light, under 8kg. Carrying our few belongings over the walks makes it seem much more adventurous and exciting on this rural island.

Itinerary

Version: RUN Reunion - Paradise Island Trekking

DAY 1

Meet at the group hotel in St Denis. A transfer from St Denis Airport is provided.

Meet at the group hotel in Saint Denis. A transfer from St Denis Airport is provided. St Denis is the capital of the Reunion Islands and is a full of palms trees alongside the French boulangeries, bistro, colonial buildings and Creole atmosphere. KE Land Only services begin with a briefing from the guide in the early evening before dinner, and overnight at the hotel.



Accommodation
Hotel

DAY 2

Transfer to the Cirque of Salazie. Trek via the Col De Fourche (1942m) to the village of La Nouvelle.

After breakfast we set off into the interior of the island. We drive into the cirque of Salazie, possibly the greenest of the 3 huge cirques which dominate the northern end of Reunion Island. Salazie was formerly the home of escaped slaves and almost inaccessible from the coast. Today, there are several small villages, including Salazie, Grand Ilet and Hell-Bourg which occupy small level areas (known as 'ilets') within the otherwise precipitous landscape. Arriving at the highest settlement of Le Belier (1600m), we leave our transport and set off on trek. There are great views as we ascend to the Col de Fourche (1942m), our gateway into the cirque of Mafate which is the wildest part of the island, reachable only on foot. From the col, we drop down into a forest and follow a good trail across the Plaine des Tamarins to the largest settlement in the valley at La Nouvelle (1450m) stopping off for a picnic lunch en route. We overnight in a mountain refuge close to the village shop and 'bar'.

Meals: **B D**



Accommodation
Mountain Hut / Refuge



Ascent
800M



Descent
600M



Time
3 - 4 hrs walking








Distance
12KM

DAY 3

Trek downhill to riverside beauty spot of Trois Roches. Hike upstream to Marla (1645m).

Surrounded by basalt cliffs and peaks, which glow pink at sunrise and sunset, Mafate is a dramatic place, completely cut off from the rest of the island and from the sea, which cannot be seen from here. Several hundred people live in the Mafate Cirque in about a dozen small hamlets, many of them unseen amongst the hidden folds of this rugged terrain. Today, we hike downhill to the old settlement at Plaine aux Sables which once was the biggest in the valley and occupies the site of an old crater. From here, we continue descending on the GR R1 path through a ravine to the riverside beauty spot of Trois Roches, where the river flows across a smooth bed of volcanic lava and drops into a sheer-sided fissure. We stop for a picnic, before heading upstream through a rocky valley for a couple of hours to the high plain at Marla (1645m) and our overnight refuge accommodation.

Meals: **B D**






	Accommodation Mountain Hut / Refuge		Ascent 650M		Descent 430M		Time 5 - 6 hrs walking
	Distance 10KM						

DAY 4

Trek up to Col du Taibit (2200m) and cross into the Cilaos Cirque. Descend to town of Cilaos.

Today we head south towards the crest on a well-marked path which is taken by both the GR R1 and the GR R2. We soon leave the plateau area behind and begin a steep climb which eventually relents as we enter an area of shading acacia forest. After approximately an hour's climb, we reach the last zig-zag before the pass, where a short diversion from the trail takes us to a promontory which affords superb views back across the Mafate depression. We can see the route of our last 2 days hiking, as well as the village of Marla below us. Crossing the often windy Col du Taibit (2200m), we drop down quickly into the Cilaos Cirque on a zig-zagging path and by way of a lower col with some steep sections through forest to the Plaine des Fraises. After lunch, it is a short descent to the road which links l'Ilet a Cordes with the town of Cilaos. We cross the road and continue to Cilaos, which we can see far below, by way of the old pathway. Arriving in Cilaos, we check in to our hotel.

Meals: **B**

	Accommodation Hotel with swimming pool		Ascent 600M		Descent 1000M		Time 5 - 6 hrs walking
	Distance 14KM						

DAY 5**Free day for independent exploration or relax at the hot springs of Cilaos.**

We spend a free day in Cilaos, with the option to relax by the hotel pool, or do some independent exploration on foot. The Cilaos Cirque has the most development of the 3 that we have visited and yet remains stunningly beautiful. The region around the town of Cilaos is known for its lentils, wine, embroidery and for hot springs. We spend a second night at our hotel.

Meals: **B**

**Accommodation**

Hotel with swimming pool

DAY 6**Hike through Mare a Joseph forest. Ascend Coteau Kerveguen Ridge and trek to the refuge (2480m).**

We have chosen to take 2 days for the 1700m ascent to the summit of Piton des Neiges, the highest point on the island and the Indian Ocean's biggest peak. So we have no need to get away too early. We walk up through the town and turn off on a path which climbs abruptly through the Mare a Joseph Forest, zig-zagging up to the Coteau Kerveguen Ridge with many sections of trail which have been 'improved' by the emplacement of often slippery log steps. After around 3 hours effort, we arrive at our overnight accommodation at the Caverne Dufour Refuge (2480m), where the views extend eastwards to the sea and Piton de la Fournaise.

Meals: **B D**

**Accommodation**

Mountain Hut / Refuge

**Ascent**

1300M

**Descent**

130M

**Time**

3 - 4 hrs walking

**Distance**






8KM

DAY 7**Pre-dawn start for the ascent of Piton des Neiges (3070m). Descend to Belouve (1500m).**

Clouds tend to build up mid-morning and obscure the views at Piton des Neiges's summit and for this reason we make a very early (pre-dawn) start from the refuge. The well-marked path leads away to the north-east across a broad shoulder of the mountain, before entering a small cirque which we climb on its left side to reach the summit ridge. The Indian Ocean will also be visible if the weather is clear. Returning by the same route to the refuge, we will have breakfast, before trekking along the Cap Anglais

Ridge to the Belouve Refuge. Following a well-marked trail, with great views to our right across the Bebour Forest, we drop down steadily, with some steep and zig-zagging sections which are muddy and slippery, passing the Caverne Mussard and the Cap Anglais, to finally arrive at our overnight accommodation.

Meals: **B D**






	Accommodation Mountain Hut / Refuge		Ascent 600M		Descent 1590M		Time 7 - 8 hrs walking
	Distance 15KM						

DAY 8

Forest walk to the Trou de Fer viewpoint. Return to Belouve and transfer to Piton de la Fournaise.

At an altitude of around 1500 metres the Belouve Refuge is a great place from which to explore some of the island's finest primary forest. We have a morning's walk on forest paths, with a chance to see some of the many tree, plant and bird species that make this place so special. Tree ferns thrive in the humid environment on this windward side of the island and the forest has the feel of a tropical jungle. The highlight of the walk is at the viewpoint for the Trou de Fer waterfall, looking down into a deep and forested chasm, with the fall itself dropping away out of sight. After returning to the refuge, we meet our transport for the drive to our next overnight stopping place, at the Gite du Volcan (refuge), high on the slopes of Piton de la Fournaise. The exciting drive up to this refuge, close to the Pas de Bellecombe take us on a poor road across a landscape of bare volcanic rock, in marked contrast to the lush forest we have left behind at Belouve.

Meals: **B D**

	Accommodation Mountain Hut / Refuge		Ascent 100M		Descent 100M		Time 4 - 5 hrs walking
	Distance 9KM						






DAY 9

Trek to the active summit of Piton de la Fournaise (2632m). Descend and transfer to St Gilles.

We have another early start this morning for the long trek to Piton de la Fournaise (2632m). This is a very active volcano and periodically erupts, although usually in a fairly predictable and non-destructive way. The whole of the peak above the Pas de Bellecombe is bare rock and volcanic scree, with a marked path

heading almost directly to the summit from our refuge. After an initial descent into the caldera which surrounds the central peak, we start our ascent, gradual at first, passing close to the cone of volcanic slag known as Formica Leo. As the angle of ascent steepens, we pass the rock formation of Chapelle de Rosemont and then fork left to the Crater of Domolieu, which is much bigger than the highest crater Bory and now about 300m deep, an impressive sight. There are good views across to Piton des Neiges and our route of descent from that mountain. We will eat our picnic lunch and then continue to the refuge. In certain circumstances, when the weather is bad or the volcano is erupting we will take a different route. We meet our transport mid-afternoon for the drive to the group hotel in St Gilles.

Meals: **B**


	Accommodation Hotel with swimming pool		Ascent 500M		Descent 500M		Time 5 hrs walking
	Distance 10KM						

DAY 10

Free day for rest and relaxation at the paradise coastal hang out of St Gilles.

Today is free for independent exploration and sightseeing at this pretty coastal resort of St Gilles. This small town on the west coast of the island and one of the most popular resorts on Reunion. It has a pleasant port and marina, several sandy beaches fringed by palm trees and low basalt cliffs and a very relaxed atmosphere. It is also possible to go dolphin watching (all year) or whale watching (Jun-Oct). You can book this with your guide on arrival at the beginning of the holiday. There are various different options of trip depending on how long you wish to go for and spend.

Meals: **B**

	Accommodation Hotel with swimming pool
---	--

DAY 11

Departure Day. A single transfer to St Denis Airport is provided.

KE Land Only services end with breakfast at the hotel. A transfer to St. Denis Airport is provided.

Meals: **B**

Holiday Information

What's Included

- Experienced local leader
- Airport transfers to start and end hotels
- Accommodation as described
- Meals as per the Meal Plan
- All land transport involved in the itinerary

What's not Included

- Travel insurance
- Meals as per the Meal Plan
- Miscellaneous expenses - drinks and souvenirs etc

Joining Arrangements & Transfers

On arrival, all clients arriving into St Denis Airport (except during the night between 2100 and 0430) will receive a transfer to the group hotel in St Denis. The group briefing with the guide takes place at 18.00, so you should arrive before 17.00 so that you can join this briefing.

On departure all clients will receive a transfer from St Gilles (except during the night between 2100 and 0430) to the airport in time for their flight.

Both transfers are 'tourist transfers' - which is a tourist bus which drops off people at different hotels. The transfer to the hotel in St Denis is approximately 15mins from the airport, and from St Gilles is 45mins - 1hr.

If you are arriving or departing between 2100 and 0430 you will need a private transfer, and we can provide this at an additional cost. Private transfers during the day are also available if you do not wish to take the shared tourist transfer. Taxis are also available.

Hotel contact details and an emergency number will be provided with your booking confirmation.

Meal Plan

All breakfasts and 5 dinners are included in the holiday price. All lunches and evening meals on 5 days will need to be purchased directly. Some lunches will involve buying snack items for a picnic lunch and some will be taken in a café, restaurant or other food outlet. Meal prices on Reunion Island are similar to those in the UK. Allow €10 - €15 for each lunch and approximately €30 for each evening meal. A total of €300 will be sufficient to cover these meals.

Food & Water

Many places on this holiday have drinkable water from the tap to fill your personal water bottles. Please check with the leader at the various locations. Please take purification tablets or a filter bottle (such as a [Water-To-Go bottle](#)) for days when drinking water out of the tap is not available. We do not encourage the purchasing of single use plastic bottles.

The plethora of races and nationalities has contributed to the integration of cuisines from India, China, France, Madagascar and the African mainland making the local food, interesting and exotic. Eating is one of the favourite activities of Reunionese and mealtimes are family occasions. The regional specialty is 'cari', a truly Creole dish in which many ingredients are simmered together. The cari is made using Indian spices and local ingredients like meat, poultry, fish or seafood and contains garlic, onion, plenty of tomatoes, turmeric, cloves and ginger. Caris are best eaten with boiled rice. The favourite special dishes of the islanders are carri bichique, carri tangué and wasp larvae served in a dish called rougail. Traditional Indian, Chinese and French food is available at the many restaurants and cafes in Reunion that also serve good local and French wines. However, essentially being a part of France much of the food is based on the French food including baguette at breakfast and sandwiches for lunch. Of course one must not forget the beer "bourbon" which is more often called 'dodo'. Our packed/picnic lunches we need to purchase at the local shops and the tour leader will point you in the right direction for this.

Special Diets

Whilst we can cater for vegetarians, albeit sometimes with a more limited choice, we cannot always provide special diets. Due to the nature of some of the trips that we operate and the countries in which we operate them, it can be very hard (and sometimes impossible) to cater for a wide range of dietary choices and you may have to supplement your diet with food/snacks from home. If you have specific dietary requirements please do speak to our sales team and they will be able to advise you whether or not we will be able to offer your specific choice. Please note that we are unable to provide separate menus and cannot accept liability for any problems arising from special dietary requirements or intolerances.

Accommodation

During this holiday the group will spend 1 night in a colonial style hotel with small swimming pool, centrally located in St Denis on the arrival night. We have 5 nights accommodation will be in a variety of mountain houses, gites and refuges, which usually have dormitory-style rooms and shared bathroom facilities. Bedding and pillows are provided at the refuges, except for Caverne Dufour refuge where we can not guarantee there will be bedding or blankets provided. We recommend you take a sheet sleeping bag and a sleeping bag for this night. In Cilaos, in the middle of the trip, we have 2 nights in a small hotel with swimming pool. And the last 2 nights of the holiday are in a resort style hotel in St Gilles with swimming pool and located on the beach. However swimming is not recommended in the sea due to the sharks!

If you are travelling by yourself, you will be paired up with another single client of the same sex for the hotel nights (5 nights). Single hotel rooms are available for a supplementary cost. If you are planning on extending your holiday additional nights at the group hotel are available on request.

Group Leader & Support Staff

The group will be led by a professional and qualified tour leader.

Altitude

This holiday involves going to moderately high altitude. During the course of your trip you will reach altitudes in excess of 2500 metres. Most people will have no difficulty with this level of altitude but before coming on the holiday, we recommend you read the advice on [trekking at high altitude](#). You can also talk to one of our trekking experts if you have any concerns about altitude.

Spending Money

Approximately €400 (Or equivalent in GBP or USD) should be allowed for should be allowed for tips, soft drinks, snacks, non-included meals and miscellaneous expenses. Alcoholic drinks, souvenirs and optional activities are additional so you may wish to budget for these.

When staying in St Gilles and St Denis (3 nights total) there is a hotel tax of 0.92 Euros per person per night that you have to pay the hotel directly.

The currency is Euros and if you are taking cash you should bring euros as money changing facilities are limited. There are ATM's in St Denis, Cilaos and St Gilles. Credit cards are useful and it is a good idea to carry one in case of emergency.

Optional Activities:

Whale-watching or Dolphin Tour, St Gilles. There are a few different options ranging from €20 for a 1 hr trip, €30 for 2 hrs and €60 for 4 hrs, and packages which including drinks and meals.

Dolphins tours are all year around, Whale-watching is Jun-Oct. You should speak with your guide on arrival to book a tour.

Guidance on Tipping

Tipping is the accepted way of saying 'thank you' to your leader and local team. Tipping is entirely voluntary and should be dependent on good service. We recommend that you decide levels of tipping and give any tips as a group rather than from individual group members. As a rough guide we recommend €30 per person for your guide.

Beat the Jet Lag

Our holidays are normally designed with minimal 'down time' at the start of the trip, but having a day or two at the beginning will have the additional benefit of allowing you time to get over the stress of a long journey or travelling across time zones, leaving you refreshed and ready for your holiday. We can easily arrange for you to have additional nights and airport transfers.

Baggage Allowance

For this holiday you should take one piece of luggage and a daypack. During the 3-day trek from Salazie to Cilaos and during the 4 days from Cilaos back to St Gilles, you will carry your personal equipment in your daypack. In practice, you should not need to carry more than about 8 kg. It is possible to leave other items not required on these trekking days at the hotel which will be transferred to the next accessible accommodation. Luggage with wheels is considered useful for this holiday. For international flights please check your baggage allowance with your airline.

Group Size & Holiday Status

For each holiday there is a minimum number of participants required to enable it to go ahead. Once the minimum number is reached, the trip status will change from 'Available' to 'Guaranteed to run'. You can check the trip status for each departure in 'Dates and Prices' table. Other than in exceptional circumstances, we will not cancel a trip once it has achieved this guaranteed to run status and so you are free to proceed with your international flight booking and other travel arrangements.

General Information

Passport & Visas

The information that we provide is for UK passport holders. A passport with 6 months remaining validity at the end of your stay is generally required, and you should have at least 2 blank pages for each country that you visit.

It is your responsibility to ensure that you have the correct travel documents and visas for your holiday. Please ensure that you check for the latest advice before travel. For the most up to date information on entry requirements, please visit the [UK Government website](#).

Visa Reunion Islands

UK and USA passport holders do not require a visa for short stays.

Health & Vaccinations

If you have a severe allergy please inform the KE office before you travel. We will do all we can to help, but we cannot guarantee an allergy free environment on KE trips. You will need to carry your own treatment for the allergy with you, as 'adrenaline auto-injectors' are not carried as standard by KE leaders and staff. You should inform your leader on arrival of your allergy, and let them know where you keep your adrenaline pen.

VACCINATIONS

You should contact your doctor or travel clinic to check whether you specifically require any vaccinations or other preventive measures. You should be up to date with routine courses and boosters as recommended in the UK e.g. diphtheria-tetanus-polio and measles-mumps-rubella), along with hepatitis A and typhoid. A certificate of yellow fever vaccination is required if travelling from countries with risk of yellow fever transmission and for travellers having transited for more than 12 hrs through an airport of a country with risk of yellow fever transmission. On holidays to more remote areas you should also have a dentist check up. A good online resource is [Travel Health Pro](#).

Currency

The unit of currency in the Reunion Islands is the Euro.

Preparing for your Holiday

Getting some additional exercise before coming on an active holiday makes a lot of sense. The fitter you are, after all, the more enjoyable you will find the experience.

You should be aerobically fit and comfortable with walking 3 to 6 hours for consecutive days. Hill walking, with a good amount of ascent and descent, is the best training. Running, cycling and swimming are also good for developing cardio vascular fitness and stamina.

Climate

From May to October is the winter season on Reunion Island and the climate is generally cooler and drier than other times of the year. This is the best season for trekking in the mountains. From November to April it is hotter and wetter. Daytime maximum temperatures at the coast at the time of any of our departures are likely to be around 22°C to 26°C. High on the mountains, temperatures will be pleasantly cool, averaging between 12°C and 18°C. Early morning at the summit of Piton des Neiges, we might encounter frosty conditions.

Travel Aware

As a reputable tour operator, KE supports the British Foreign, Commonwealth and Development Office's '[Travel Aware](https://www.travelaware.gov.uk)' campaign to enable British citizens to prepare for their journeys overseas. The 'Travel Aware' website provides a single, authoritative source of advice for all kinds of travellers and we recommend that prior to travel, all KE clients visit the official UK Government website at travelaware.campaign.gov.uk and read the FCDO Travel Advice for their chosen destination. North Americans can also check out the U.S. Department of State website: www.travel.state.gov for essential travel advice and tips.

KE treat the safety and security of all clients as the most important aspect of any trip we organise. We would not run any trip that we did not consider reasonably safe. Should the FCDO advise against travel for any reason, we will contact everyone booked to travel to discuss the situation. We receive regular updates direct from the FCDO and are in constant touch with our contacts on the ground. If you have any questions about government travel advice, please call our office.

Single Use Plastic

KE do not encourage the use of single use plastic items. We are ensuring that our agents all over the world are working together to reduce the problem and educate those around them. We are leading by example in our KE office by reducing our plastic use.

Maps

Reunion. IGN 1:75,000

The full Reunion Island at 1:75,000 on a GPS compatible map. It shows the topography, walking routes and places of interest. Also included is a street plan of Saint-Denis.

St-Denis - Cirques de Mafate et de Salazie. 1:25,000. IGN 4402RT (Blue series)

IGN blue series walking map of the Cirques de Mafate and Salazie. This map covers walking days 2 to 8.

Piton de la Fournaise. 1:25,000. IGN 4406RT (Blue Series)

IGN blue series walking map of the Piton de la Fournaise. This map covers walking day 9.

Travel Insurance

It is an essential condition of joining a holiday with KE Adventure Travel that you have a valid travel insurance policy to cover the cost of medical treatment and to protect the value of your holiday in the event of cancellation. When taking out insurance please ensure the policy you choose covers you for the activities and altitude included in your itinerary.

For appropriate insurance cover we recommend Campbell Irvine Direct. Please go to our [Travel Insurance](#) page for further information and to get a quote.

Equipment Information

Equipment List

Please try to keep the weight of your baggage to a minimum. See the 'baggage allowance' section for further details.

You should bring the following items:

- Hiking boots
- Trainers or sandals for river crossings / hut use / beach use
- Sleeping bag down to 0 degrees C (for 1 night in the Caverne Dufour Hut)
- Sleeping bag liner
- Underwear & socks
- Trekking trousers and shorts
- Lightweight waterproof jacket and overtrousers
- Thermal baselayer shirts and leggings
- T-shirts and/or casual shirts
- Fleece jacket or warm jumper
- Sunhat
- Warm hat
- Sunglasses
- Lightweight thermal or fleece gloves
- Daypack 40 litres
- Headtorch and spare batteries
- Sun protection (including total bloc for lips, nose, etc.)
- Water bottles 1 litre (x2) (we encourage re-filling water bottles rather than single use plastic)
- Water purification tablets
- Washbag and toiletries
- Antibacterial handwash
- Basic First Aid Kit, including: insect repellent; antiseptic cream; diarrhoea treatment; painkillers; plasters and blister treatment; and re-hydration salts.

The following items are optional:

- Trekking poles (HIGHLY RECOMMENDED)
- Travel/trek towel

- Travel pillow (one hut night there is no pillow, you can use rolled up clothes)
- Ear plugs
- Camera
- Swim wear
- Gaiters (against the mud)
- Spare laces
- Pen-knife (note: always pack sharp objects in hold baggage)
- Repair kit - (eg. needle, thread, duct tape)
- Reusable cloth bag for shopping (to avoid plastic bags)

Notes:

During the holiday you will have time away from your main baggage and will need to pack your rucksack accordingly. You will not have access to your main bag from Day 2 to Day 4 (3 days, 2 nights), and from Day 6 to Day 9 (4 days, 3 nights). You will need to carry your sleeping bag (down to 0 degrees C) for the Caverne Dufour Hut on the night of Day 6.

Mosquitoes - In the hotels on the coast the rooms are air conditioned so mosquito nets are not required. When we are walking in the mountains the altitude is usually too high for mosquitoes, and some insect repellent should be sufficient.

Cotswold Outdoor



Many of the Equipment items listed above are available from [Cotswold Outdoor](#) - our '**Official Recommended Outdoor Retailer**'. When you book a holiday with KE you will receive 12.5% discount voucher from Cotswold Outdoor and other retailers. [>> Find out more](#)

Land Only Information

The LAND ONLY dates and prices are for the itinerary joining in St. Denis, Reunion. For clients making their own flight arrangements, St Denis Airport is the most convenient for transfers to the group hotel.

Flight Inclusive Information

The FLIGHT INCLUSIVE dates and prices are based on UK flights from London to Roland Garros Airport, (St Denis, Reunion) Outbound flights will usually depart the UK at lunchtime, arriving in the morning of the following day (day 1 of the itinerary). Return flights will depart Roland Garros Airport in the evening of the last day of the itinerary, arriving in the UK in the morning of the following day. Regional departures and/or alternative carriers are available on request.

Why Choose KE

Why KE

With 30-year's trekking experience in far-flung destinations, we can tell you that this tropical island trek is sure to provide you with 'A taste of trekking paradise'.

Please Note This document was downloaded on 19/05/2024 and the trip is subject to change